

The following is a list of items needed for applying calibrations to the REGO cameras at Fort Smith, Fort Simpson, Resolute Bay, Rankin Inlet, Taloyoak, and Gillam, Canada, as of August 2015.

ITEMS:

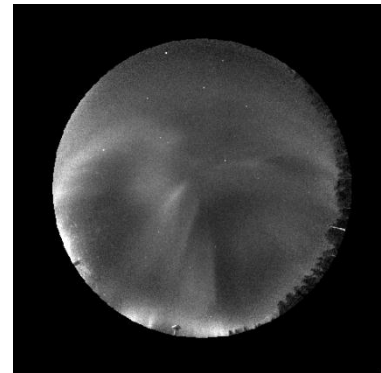

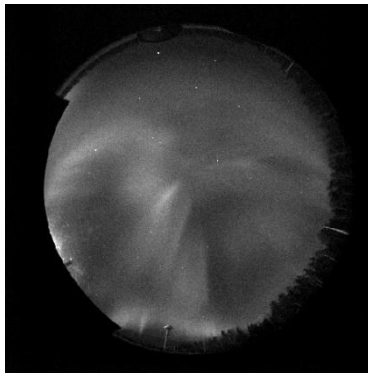
Document titled "Method_to_correct_REGO_Images".

Document titled "REGO_FLATFIELD_GENERATION_INFO".

IDL save file titled "rego_flatfield_SITE_20141015-+_v01" with the flat field array inside.

IDL save file titled "rego_Rayleighs_SITE_20141015-+_v01" with a conversion number inside in units of R / (dn/second).

EXAMPLE FLAT FIELD RESULT:



Prior to applying the flat field:	Flat field image grey scaled:	Flat field applied to original:
-----------------------------------	-------------------------------	---------------------------------